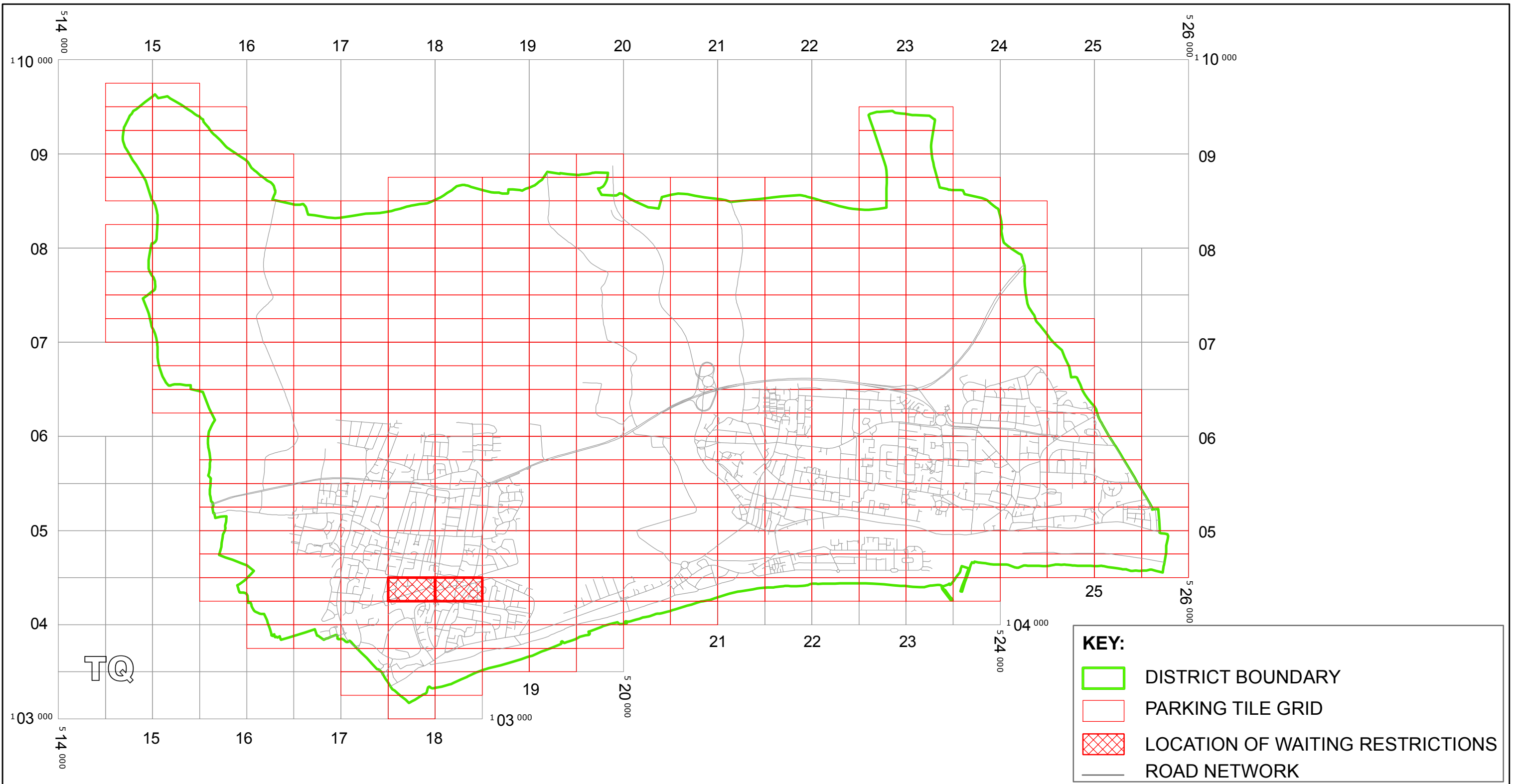


WEST SUSSEX COUNTY COUNCIL
((ADUR DISTRICT) (PARKING PLACES & TRAFFIC REGULATION)
(CONSOLIDATION) ORDER 2009)
(LANCING: SOMPTING ROAD AMENDMENT) ORDER 2013



West Sussex County Council
 Infrastructure
 The Grange
 Tower Street
 Chichester
 West Sussex
 PO19 1RH

WEST SUSSEX COUNTY COUNCIL
 ((ADUR DISTRICT) (PARKING PLACES & TRAFFIC REGULATION) (CONSOLIDATION) ORDER 2009)
 (LANCING: SOMPTING ROAD AMENDMENT) ORDER 2013

LOCATION OF WAITING RESTRICTIONS

Reproduced from or based upon 2010 Ordnance Survey mapping with permission of the Controller of HMSO (c)
 Crown Copyright reserved. Unauthorised reproduction infringes Crown copyright and may lead to prosecution or
 civil proceedings West Sussex County Council Licence No. 100023447


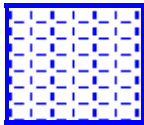



SCALE: 1:40 000
 DATE: 02/12/2013

Key for Waiting Restrictions


All areas over which the provision of the orders apply are defined by the shaded areas as shown on the following plans plus a contiguous area not indicated on the plans of verge and/or footway between the carriageway edge and the highway boundary. The plans in this schedule are based upon grid references of the Ordnance Survey National Grid defined by the OSGB 36 triangulation.

Prohibition of waiting at any time

- 101  check No waiting at any time
- 107  pat020 No waiting 8.00am-6.00pm Mon-Sat

- 112  dot5 No waiting 8.00am-6.00pm Mon-Fri

Free Limited Waiting

- 716  shd62 Waiting limited to 1hr No return within 1hr 8.00am-6.00pm Mon-Sat

 District Boundary

WEST SUSSEX COUNTY COUNCIL
((ADUR DISTRICT) (PARKING PLACES & TRAFFIC REGULATION)
(CONSOLIDATION) ORDER 2009)

(LANCING: SOMPTING ROAD AMENDMENT) ORDER 2013

West Sussex County Council in exercise of their powers under Sections 1 (1) 2 (1) and (2), 4 (2), 45, 46, 49 and 53 and Part IV of Schedule 9 of the Road Traffic Regulation Act 1984 ("the Act") as amended and of all other enabling powers and after consultation with the Chief Officer of Police in accordance with Part III of Schedule 9 to the Act hereby make the following Order:-


1. This Order shall come into operation on the Second day of December 2013 and may be cited as "West Sussex County Council ((Adur District) (Parking Places & Traffic Regulation) (Consolidation) Order 2009) (Lancing: Sompting Road Amendment) Order 2013".
2. The "West Sussex County Council (Adur District) (Parking Places & Traffic Regulation) (Consolidation) Order 2009" is hereby amended by the replacement of the plans specified in the First Schedule to this Order, with the plans specified in the Second Schedule, attached hereto.

FIRST SCHEDULE
Plans to be Replaced

TQ1704SEN (Issue Number 1)
TQ1804SWN (Issue Number 3)

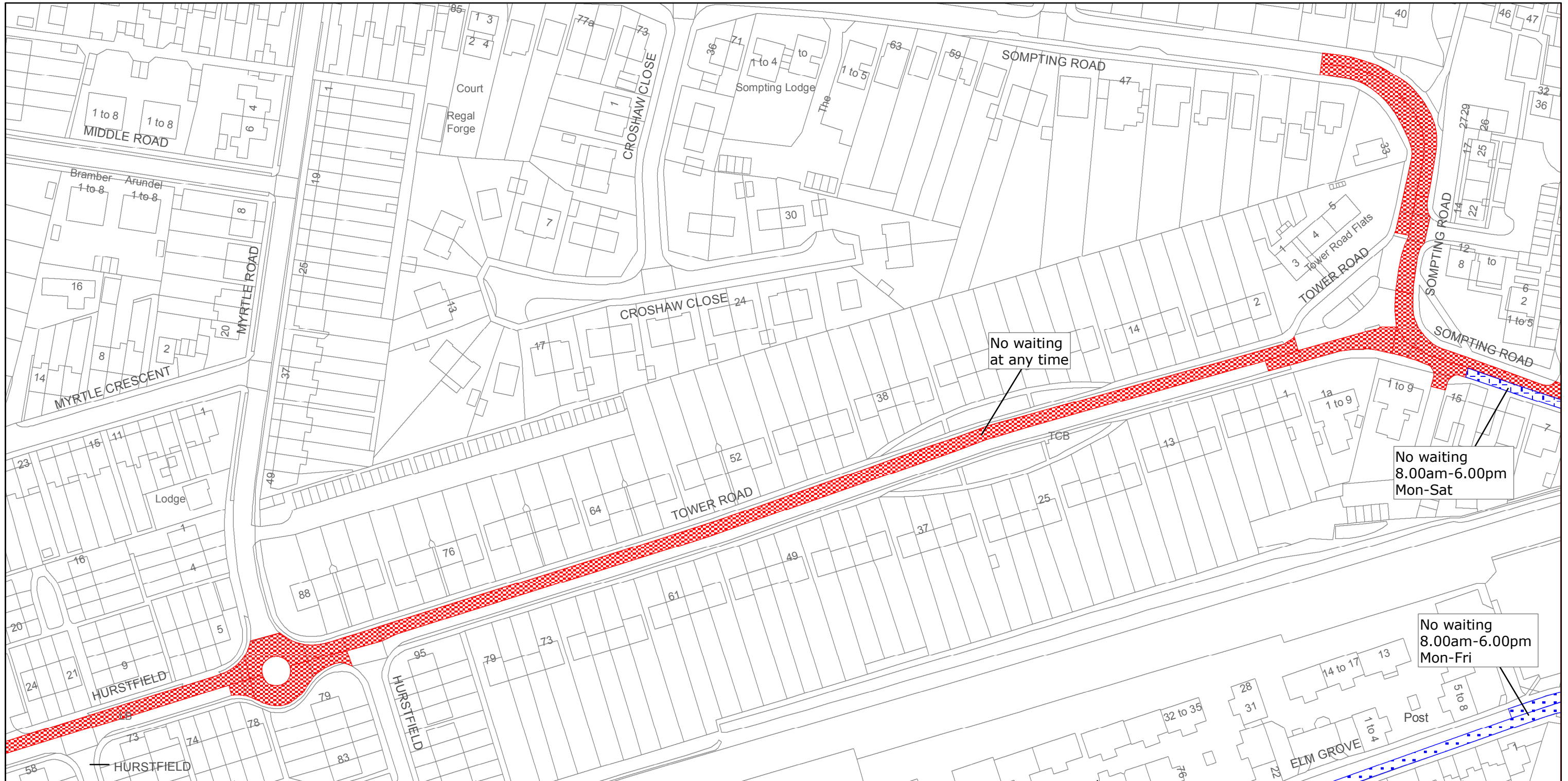
SECOND SCHEDULE
Replacement Plans

TQ1704SEN (Issue Number 2)
TQ1804SWN (Issue Number 4)

THE Common Seal of THE)
WEST SUSSEX COUNTY COUNCIL)
was hereto affixed the)
TWENTY EIGHTH)
day of NOVEMBER 2013)
)
)
)
)
Authorized Signatory)
ADR-1003-MM)



06/08 DELEGATED AUTHORITY



No waiting
at any time

No waiting
8.00am-6.00pm
Mon-Sat

No waiting
8.00am-6.00pm
Mon-Fri



West Sussex County Council
Highways & Transport
The Grange
Tower Street
Chichester
West Sussex
PO19 1RH

ADUR DISTRICT: LANCING
WAITING RESTRICTIONS

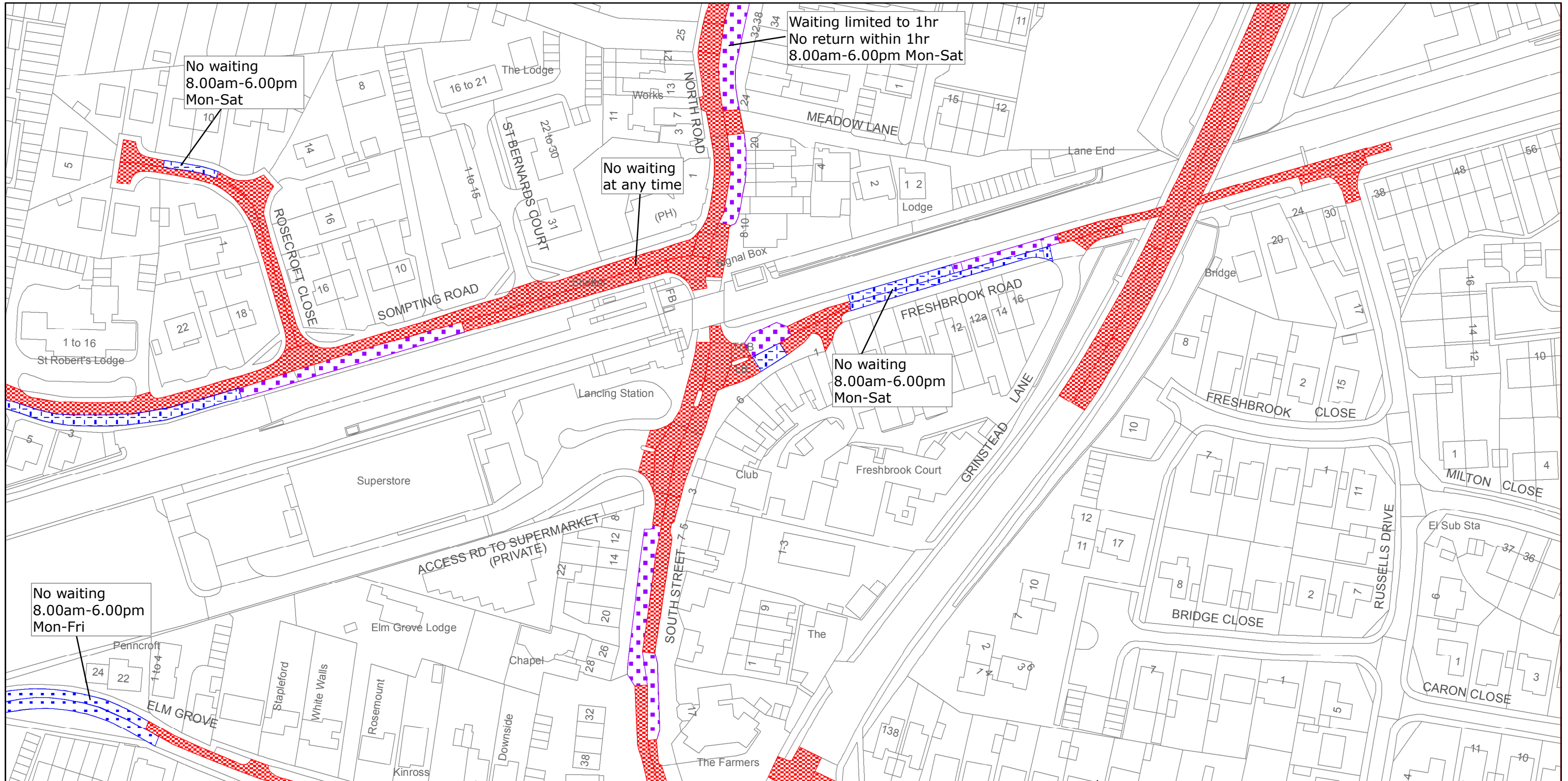
TILE REF NO:
TQ1704SEN

SHEET ISSUE NO 2
SHEET ACTIVE FROM - 02/12/2013



SCALE:
1:1250
at A3 size

Reproduced from or based upon 2010 Ordnance Survey mapping with permission of the Controller of HMSO (c) Crown Copyright reserved.
Unauthorised reproduction infringes Crown copyright and may lead to prosecution or civil proceedings West Sussex County Council Licence No. 100018485



No waiting
8.00am-6.00pm
Mon-Sat

Waiting limited to 1hr
No return within 1hr
8.00am-6.00pm Mon-Sat

No waiting
at any time

No waiting
8.00am-6.00pm
Mon-Sat

No waiting
8.00am-6.00pm
Mon-Fri



West Sussex County Council
Highways & Transport
The Grange
Tower Street
Chichester
West Sussex
PO19 1RH

ADUR DISTRICT: LANCING
WAITING RESTRICTIONS

TILE REF NO:
TQ1804SWN

SHEET ISSUE NO 4
SHEET ACTIVE FROM - 02/12/2013

N
SCALE:
1:1250
at A3 size

Reproduced from or based upon 2010 Ordnance Survey mapping with permission of the Controller of HMSO (c) Crown Copyright reserved.
Unauthorised reproduction infringes Crown copyright and may lead to prosecution or civil proceedings West Sussex County Council Licence No. 100018485